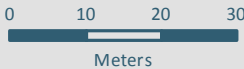




DISCLAIMER:  
This map/plan is illustrative only and all information should be independently verified on site before taking any action. Copyright Auckland Council. Land Parcel Boundary information from LINZ (Crown Copyright Reserved). Whilst due care has been taken, Auckland Council gives no warranty as to the accuracy and plan completeness of any information on this map/plan and accepts no liability for any error, omission or use of the information. Height datum: Auckland 1946.








Scale @ A3  
= 1:1,000





Date Printed:  
27/02/2018







### Water Source (Transmission)

-  Water Source (Transmission)
- Other Watercare Point Assets**
-  Other Watercare Point Assets
- Other Watercare Linear Assets**
-  Other Watercare Linear Assets
- Other Watercare Structures and Areas**
-  Other Watercare Structures and Areas
- Transpower Lines 110 & 220 kv**
-  Transpower 110kv Line

-  Transpower 220kv Line
- Transpower Pylons**
-  Transpower Pylons
- Transpower Sites**
-  Transpower Sites
- Vector Transmission Lines**
-  Vector Transmission Lines
- Fibre Optic Cable - ARTA**

- Address Primary**  
Address Primary
- Rail Stations (8,000)**  
 Rail Stations (8,000)
- Railway (2,500)**  
 Railway (2,500)
- Auckland Council Boundary**

- Roads (1,000)**
- Property (overview)**
- Property (overview)
- Land Parcel**
-  Land Parcel
- Image**
- RGB**
-  Red: Band\_1

- Green: Band\_2
- Blue: Band\_3

## Legend

**Auckland Council**  
Te Kaunihera o Tāmaki Makaurau